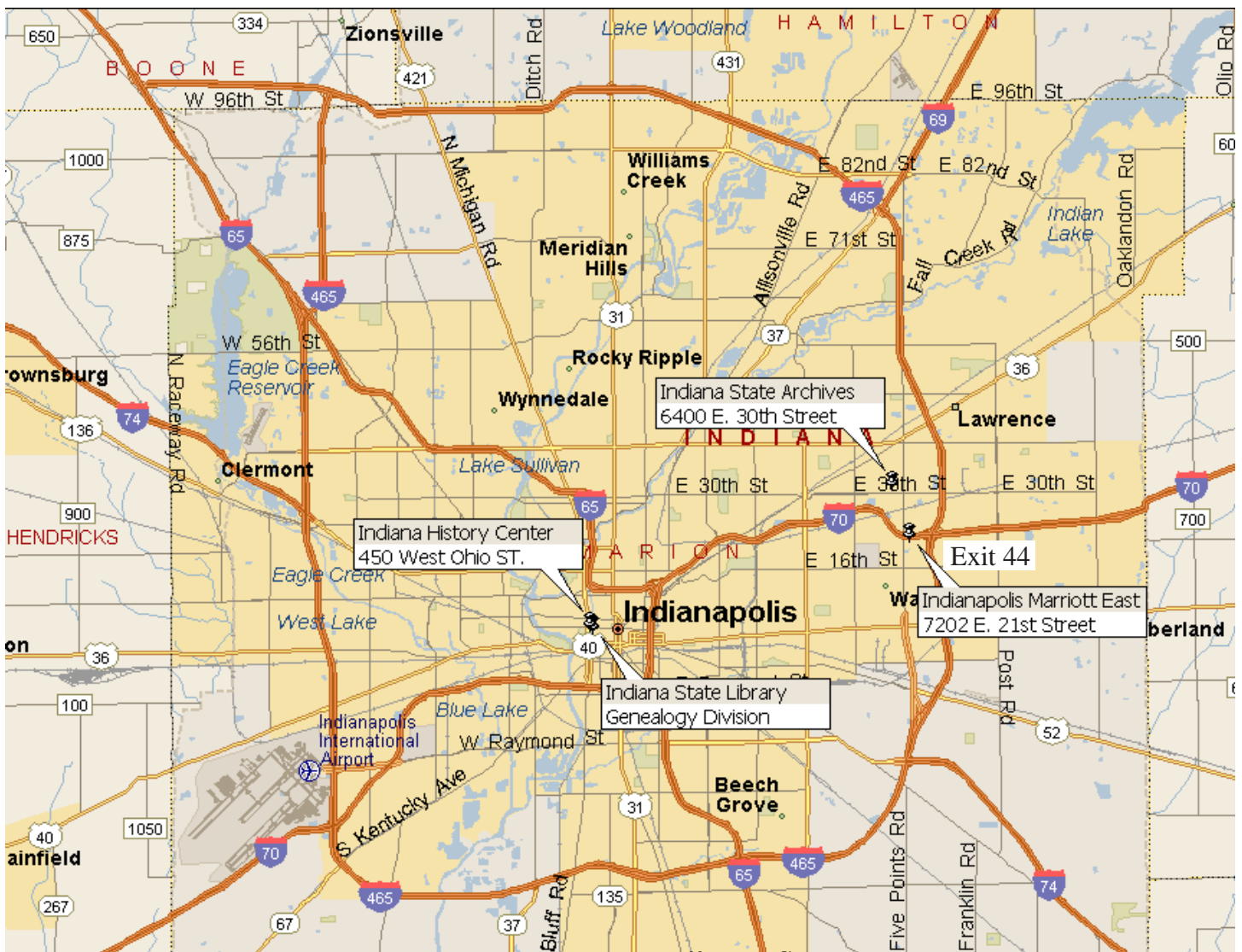


MIDWESTERN ROOTS 2008 - MAPS AND DIRECTIONS



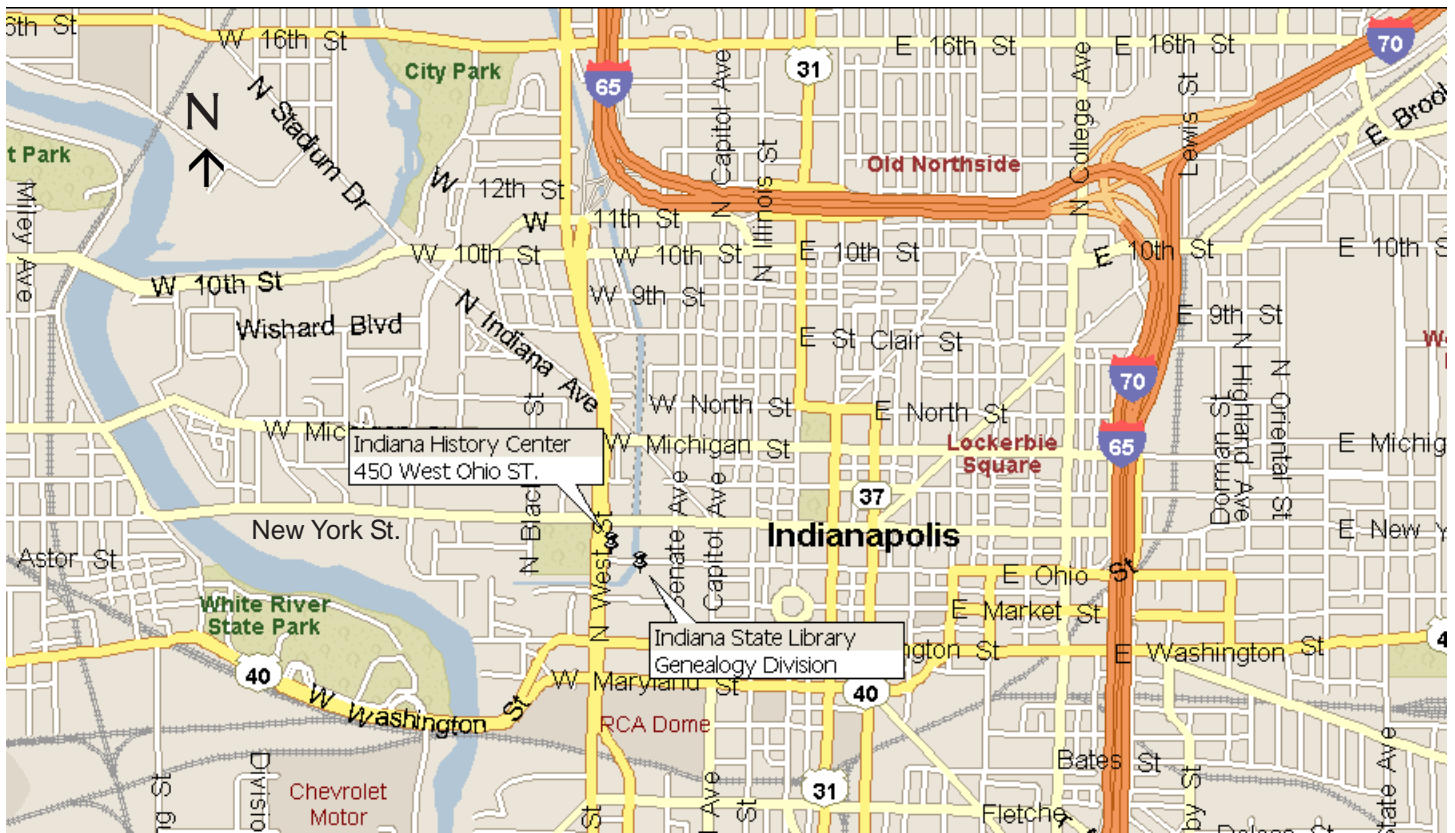
Directions to the Indianapolis Marriott East Conference Center

If you are coming from the south and going northbound on I-465, take the I-70 West exit. This road goes under the interstate and over Shadeland Ave. before giving you the option to loop right onto Shadeland Ave.

If you are coming from the north and going southbound on I-465, take the I-70 exit. Stay to the far right to exit onto Shadeland Ave.; the center lane goes to I-70 West (downtown) and the left lane goes to I-70 East. Go south on Shadeland Ave.

21st Street is the first stoplight south of I-70 on Shadeland Ave. Turn east (left). The Conference Center is on the east side of the Marriott East.

The second hotel entrance is the closest parking to the conference center. Handicap parking and entrance is on the north side of the Conference Center.



Directions to the Eugene and Marilyn Glick Indiana History Center and Genealogy Division of the Indiana State Library from the Indianapolis Marriott East

The Eugene and Marilyn Glick Indiana History Center, home of the Indiana Historical Society, and the Indiana State Library are diagonally across from each other on Ohio Street. You are welcome to park in the History Center parking lot during the conference. The lot is located directly behind the History Center. Access to the lot is off New York Street, which is one-way going east. Upon your entrance to the lot, the parking gate will rise. There is no fee to park in this lot. You will need a code to exit the lot. The parking codes during the conference will be: Aug. 18 – 9795, Aug. 19 – 6270, and Aug. 20 – 1140.

Interstate: Take Shadeland Avenue north. From the left lane go to I-70 west, which is the second ramp on the left. After about 4 miles stay to the right and follow I-65 north toward Chicago. Move to the far left and take Exit 114 to Dr. Martin Luther King Jr. Street/West Street. Turn left at the base of the ramp and take West Street to New York Street and turn left. The entrance to the IHS parking lot will be on the right.

Street: Take Shadeland Avenue south for 1.5 miles, turn west onto Washington Street and go 6.3 miles. Turn north onto West Street and then turn east onto New York Street. The entrance to the parking lot will be on the right.

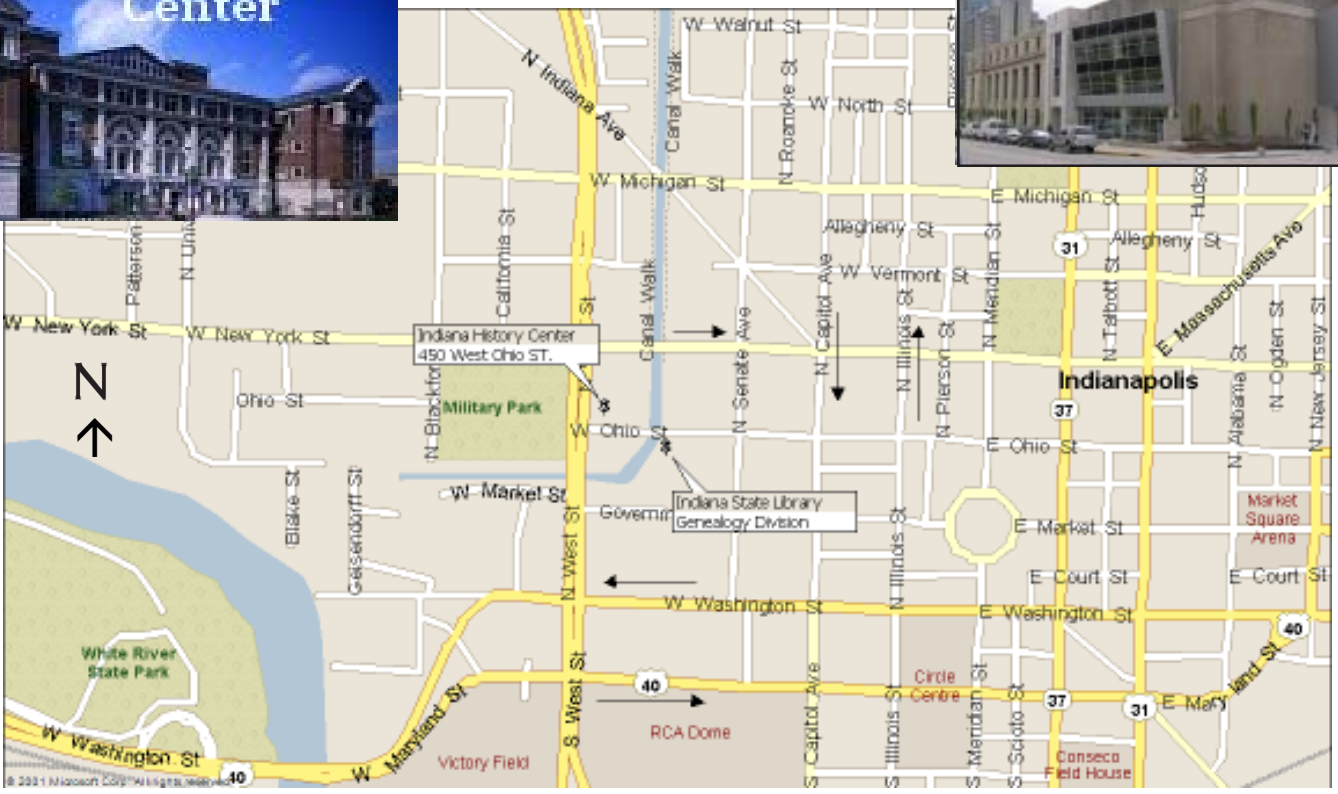
To return to the hotel, interstate: Turn right out of the lot onto New York Street, then right onto Senate Avenue. Go one block and turn right onto Ohio Street and another block to West Street. Make another right. Get in the left lane and go straight. West Street goes directly onto the interstate. Follow the signs for I-65 South/I-70. After about 5.5 miles take exit 890, Shadeland/I-465, and stay to the right. Follow the Shadeland Avenue exit and turn right at the bottom of the ramp. Turn left at the first light – 21st Street.

To return to the hotel, street: Turn right out of the lot onto New York Street, then right onto Senate Avenue. Go one block and turn right onto Ohio Street and another block to West Street and turn left. Turn left onto Maryland Street and it will merge back into Washington Street. Take Washington Street to Shadeland Avenue and go north back to the hotel.

Eugene and Marilyn Glick
Indiana History Center



Indiana State Library



Indiana State Archives



Indianapolis Marriott East

